



# Navigation Update

Tasman MY26 | 08/04/2026

---

Dear Owners,

An important OTA Update for the Navigation system will be available from the 8<sup>th</sup> of April, 2026. This update is applicable to variants of Model Year 2026 Tasman.

## What's New

This navigation update provides the following to your vehicle:

The Map Data has been improved for the latest update. Please note the below 'updated' figures are an aggregate of additions, subtractions and modifications unless otherwise stated.



### For accurate guidance

- 47,868 road names updated
- 433,129 km roads with address ranges updated
- 549,092 km navigable road network updated
- 1,192 roundabouts updated
- 701 bridges updated
- 1,263 km toll roads updated



### For safe travel

- 6,816 turn restrictions updated
- 23,995 km one-way roads updated
- 153,183 km roads with speed limits updated
- 1,842 speed bumps updated
- 1,473 railway crossings updated
- 82,040 km unpaved roads updated
- 426 dangerous Intersections updated



### For convenience

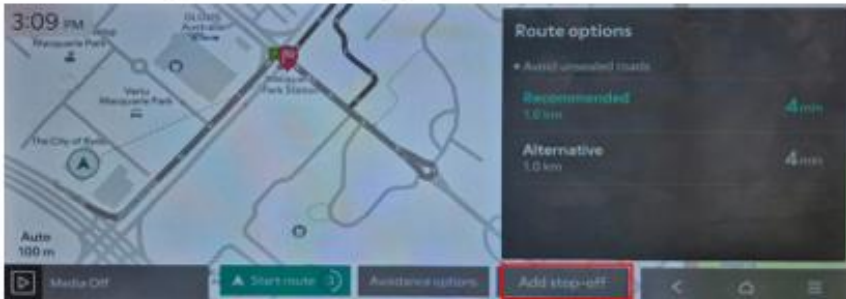
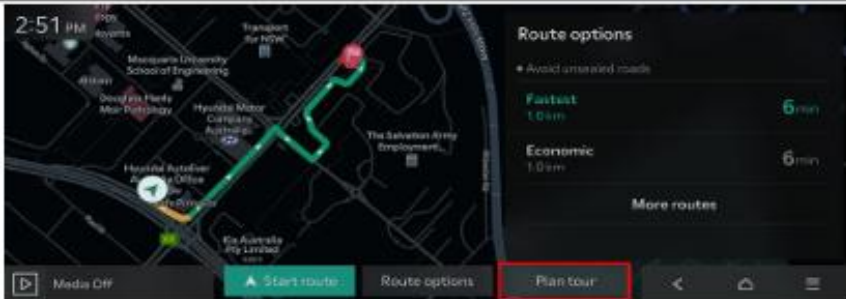
- 13,879 signposts updated
- 76,321 cartos updated
- 2,880 POI updated



## New & Improved Navigation Features



### Text change on full route screen

From "Add stop-off" implying only one action, we are changing the text to "Plan tour" to cover the full range of route editing functions available.

AS-IS	 <p>The screenshot shows a navigation app interface with a map on the left and a 'Route options' panel on the right. The 'Add stop-off' button at the bottom is highlighted with a red box. The time is 3:09 PM.</p>
TO-BE	 <p>The screenshot shows the same navigation app interface but with the 'Plan tour' button at the bottom highlighted in red. The time is 2:51 PM.</p>

### Map 3D Building updated features

Currently, pattern buildings disappear when scrolling the map. Improve to keep pattern buildings visible even while scrolling.

AS-IS	 <p>The screenshot shows a 3D map view with buildings. A red box highlights a building that is partially obscured or disappearing as the map scrolls. The time is 3:13 PM.</p>
TO-BE	 <p>The screenshot shows the same 3D map view but with buildings remaining clearly visible and not disappearing during scrolling. The time is 2:58 PM.</p>

**La-liste Feature Removal** The La-liste feature, including search data, symbols, and related information, will no longer be provided in navigation.

AS-IS	
TO-BE	

**Offline Status UI**

A UI indicator will notify users when offline map data is used during online navigation.

AS-IS	
TO-BE	